

# 2012 IAFSM ANNUAL CONFERENCE

## FLOODPLAIN MANAGEMENT DOWNUNDER

“HOW DO THE AUSTRALIAN’S  
PERCEIVE FLOODPLAIN  
MANAGEMENT?”



# 52<sup>nd</sup>

## Floodplain Management Association Conference

Riding the Flood of Change - turning risk into opportunity

**21-24 February 2012**

Batemans Bay Soldiers Club, Batemans Bay, NSW



MOLINO STEWART  
ENVIRONMENT & RURAL GAZETTES  
VOL 7 No. 4

August 2011

## FLOODPLAIN MANAGER


CONNECTING AND INFORMING AUSTRALIAN FLOODPLAIN MANAGERS

### QLD FLOOD INQUIRY REPORT

#### INSIDE

Editorial	2
Victorian Flood Fallout: Report	2
Diary	3
Call for Abstracts: 2012 FMA	3
Emergency Management Course	3
Qld Flood Inquiry Report cont.	4
Report helps community	7

Queensland Premier Anna Bligh has received the Queensland Floods Commission of Inquiry Interim Report into the devastating January floods from Commissioner Catherine Holmes. The report made 175 recommendations across six topic areas - 104 of the recommendations apply to the State Government, 65 to local governments and six to the Commonwealth. The Commission received more than 660 written public submissions and during the seven weeks of hearings heard evidence from 167 witnesses. The Commission's second report is due on 24 February 2012, and will examine



Copyright © Molino Stewart Pty Ltd 2011. No part of this publication may be reproduced or transmitted in any form without the permission of the publisher. Permission inquiries should be emailed to editor@molino-stewart.com.au

**FLOODPLAIN MANAGEMENT  
HAS NO BOUNDARIES !**

# WHERE IS BATEMANS BAY ?



**BATEMANS BAY**

# AUSTRALIA AND THE U.S. A REFRESHER.....



POPULATION  
22 VS. 312 MILLION

STATES  
7 VS. 50

AVG. SIZE OF STATE  
423,000 VS. 76,000 SQ MI

POP DENSITY  
7 VS. 82 !



# THE AUSTRALIAN CONNECTION



Paul Osman  
a.k.a. **“OZ”**



Ian Dinham  
NEW a.k.a. **“SMOOTH”**



2010 IAFSM CONFERENCE  
CHICAGO, ILLINOIS

# IT IS "OZ" LAND...PROOF!

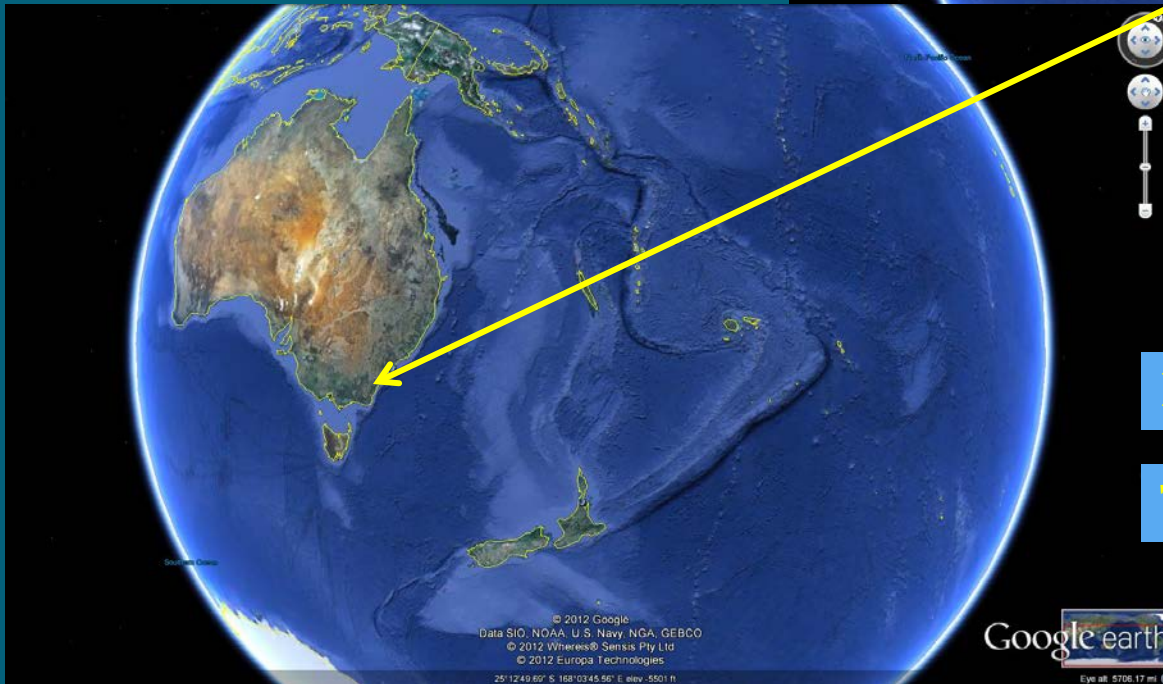
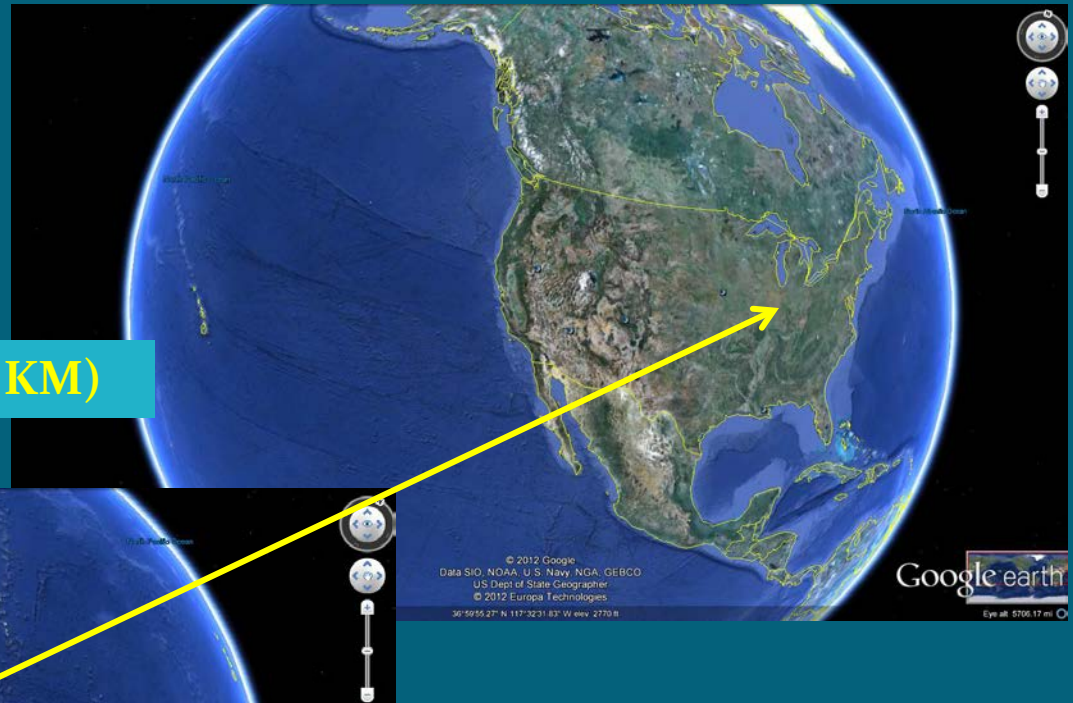
**IT SIGNIFIES A JOURNEY'S END.  
I'M BACK IN OZ.**

Ash Nielsen



# HOW FAR TO “OZ” ?

9300 MILES (15,000 KM)



FLIGHT TIME = 20 HOURS

TRAVEL TIME = 32 HOURS



# LANGUAGE BARRIER?





# LANGUAGE BARRIER?



# LANGUAGE BARRIER?





# LANGUAGE BARRIER?



# LANGUAGE BARRIER?





# LANGUAGE BARRIER?



# LANGUAGE BARRIER?



# LANGUAGE BARRIER?





# LANGUAGE BARRIER?





# LANGUAGE BARRIER?




# LANGUAGE BARRIER?



# LANGUAGE BARRIER?







# THE GREAT AMERICAN LEVEE CHALLENGE:

**Flood Protection  
or  
Risk Reduction ?**



# SURVEY QUESTIONS

**FORMAL**

**INFORMAL**



## **The National Levee Challenge** Levees and the FEMA Flood Map Modernization Initiative

Report of the  
Interagency Levee Policy Review Committee  
Washington, DC

September 2006

This report was prepared for the Federal Emergency Management Agency by an Interagency Levee Policy Review Committee with support from Michael Baker Corporation under contract HSFZHQ-04-D0025, Task Order No. HSFZHQ-05-1-0068. The recommendations of this report are those of the committee and do not necessarily reflect the views of the participating agencies.



# INFORMAL

## QUESTION 1

IS FOSTER'S AUSTRALIAN FOR BEER?



# INFORMAL

## QUESTION 2

**DOES A FLUSHED  
TOILET SWIRL  
COUNTER  
CLOCKWISE IN  
AUSTRALIA?**



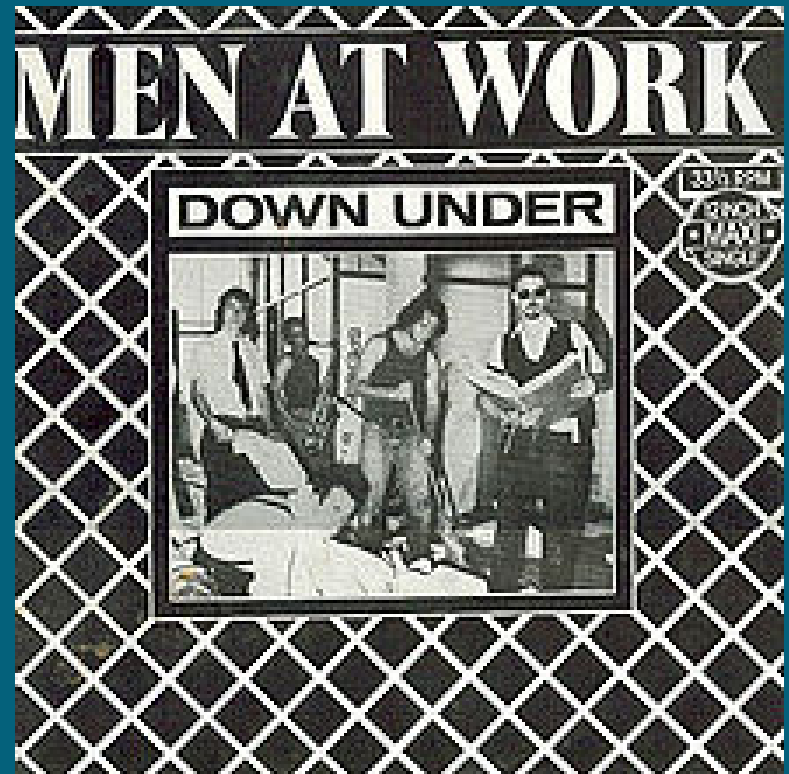
# INFORMAL

## QUESTION 3

WHAT IS “DOWN UNDER”?

"where the beer does flow and men  
chunder"

"chunder" = vomit!





# INFORMAL

## QUESTION 4

WHAT IS A “TASMANIAN DEVIL”?



# GETTING DOWN TO BUSINESS!



**FLOODPLAIN  
MANAGEMENT  
DOWNUNDER**

**“HOW DO THE  
AUSTRALIAN’S  
PERCEIVE  
FLOODPLAIN  
MANAGEMENT?”**

# FORMAL SURVEY QUESTIONS

- RESPONDENTS FROM 3 STATES
  - QUEENSLAND
  - NEW SOUTH WALES
  - VICTORIA





# FORMAL SURVEY QUESTIONS

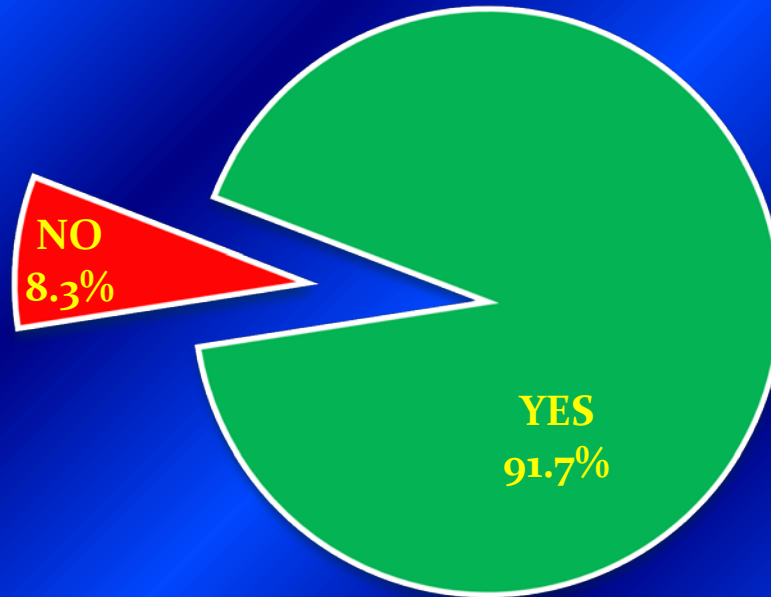
- **SIX CATEGORIES – 32 QUESTIONS**
  - **MAPPING – 6**
  - **REGULATION - 4**
  - **LEVEES - 9**
  - **INSURANCE - 5**
  - **POLITICAL - 7**
  - **GENERAL -1**



# FORMAL SURVEY QUESTIONS

## MAPPING

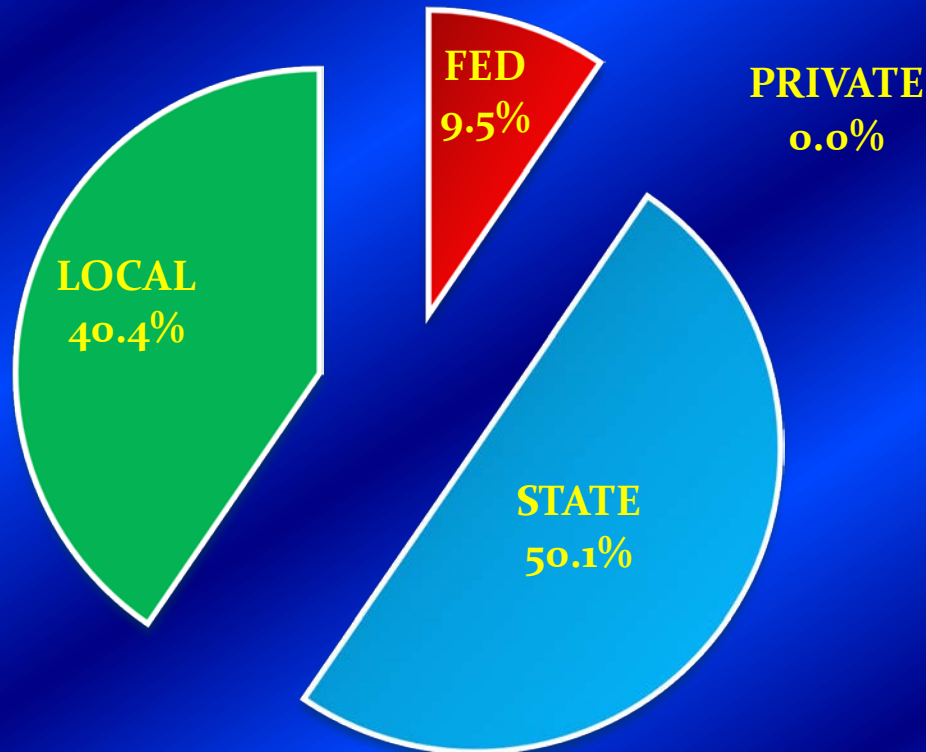
**NATIONAL STANDARD FOR FLOODPLAIN  
MAPPING ?**



# FORMAL SURVEY QUESTIONS

## MAPPING

### PRIMARY RESPONSIBILITY FOR FLOODPLAIN MAPPING

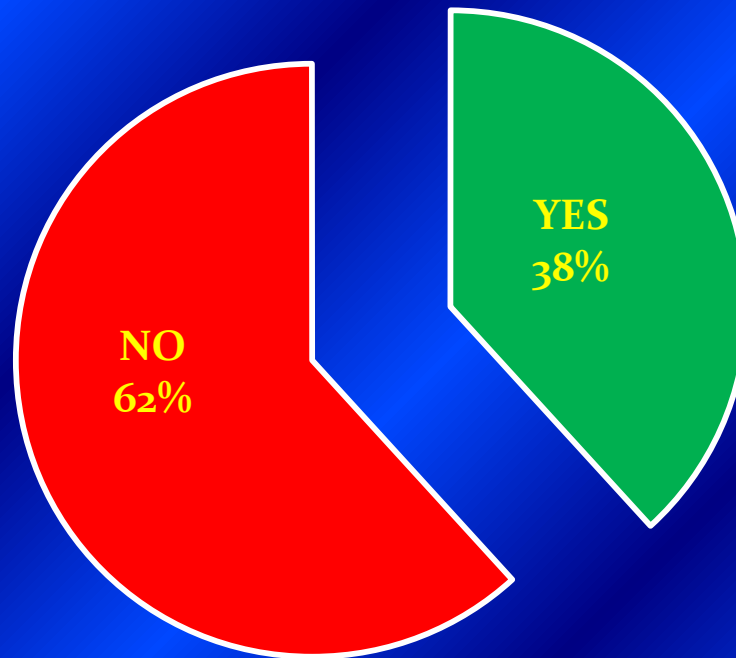




# FORMAL SURVEY QUESTIONS

## MAPPING

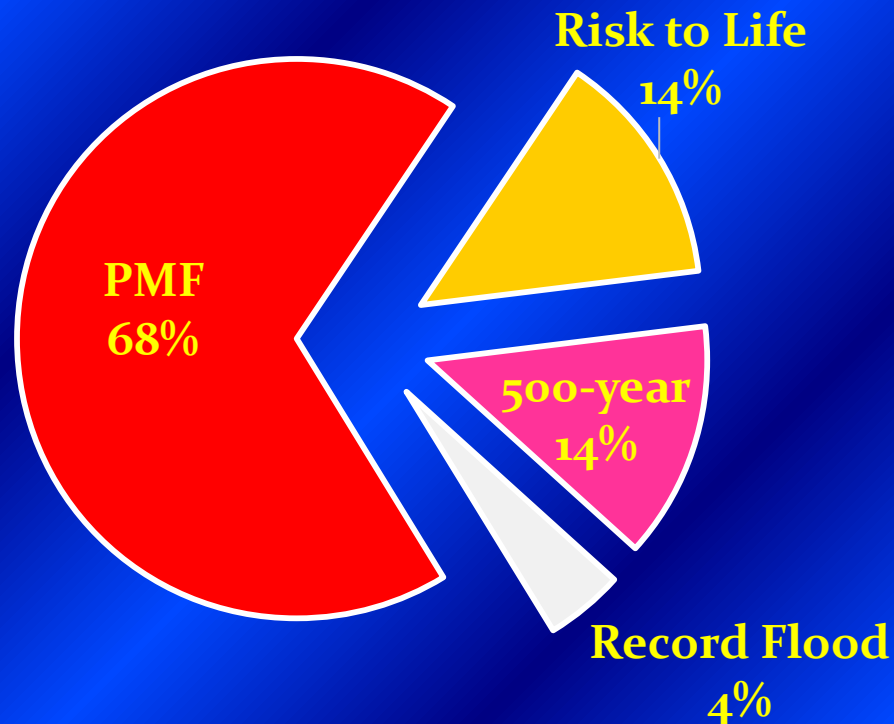
SHOULD 100-YEAR BE USED AS A NATIONAL  
STANDARD FOR MAPPING?



# FORMAL SURVEY QUESTIONS

## MAPPING

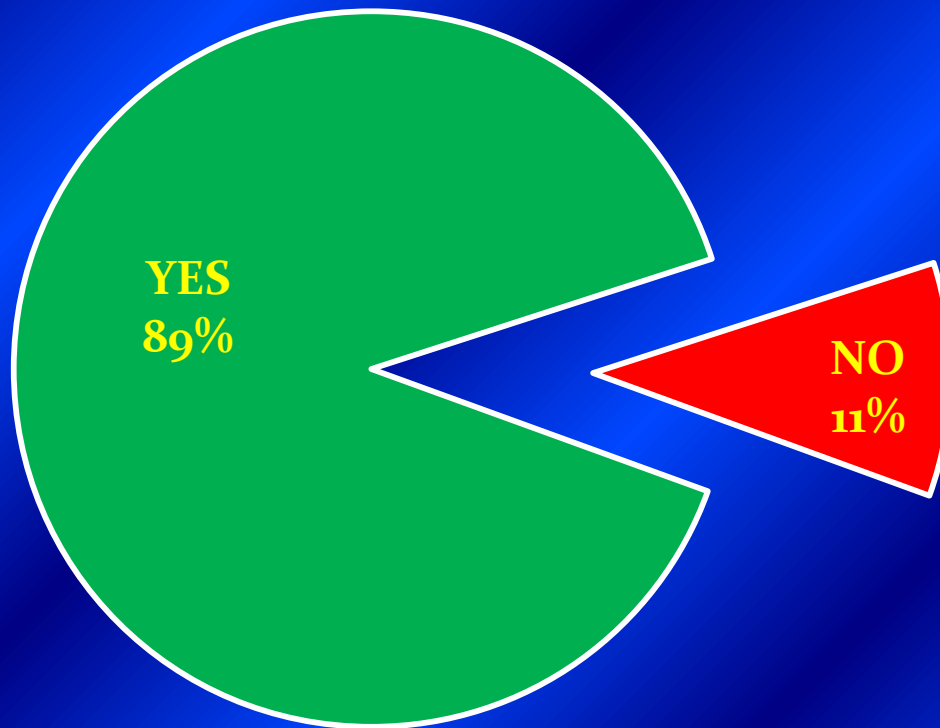
WHAT EVENT SHOULD BE USED TO MAP FLOODPLAINS?



# FORMAL SURVEY QUESTIONS

## MAPPING

MAPS SHOULD INCLUDE DAM/LEVEE  
BREACH INUNDATION AREAS ?

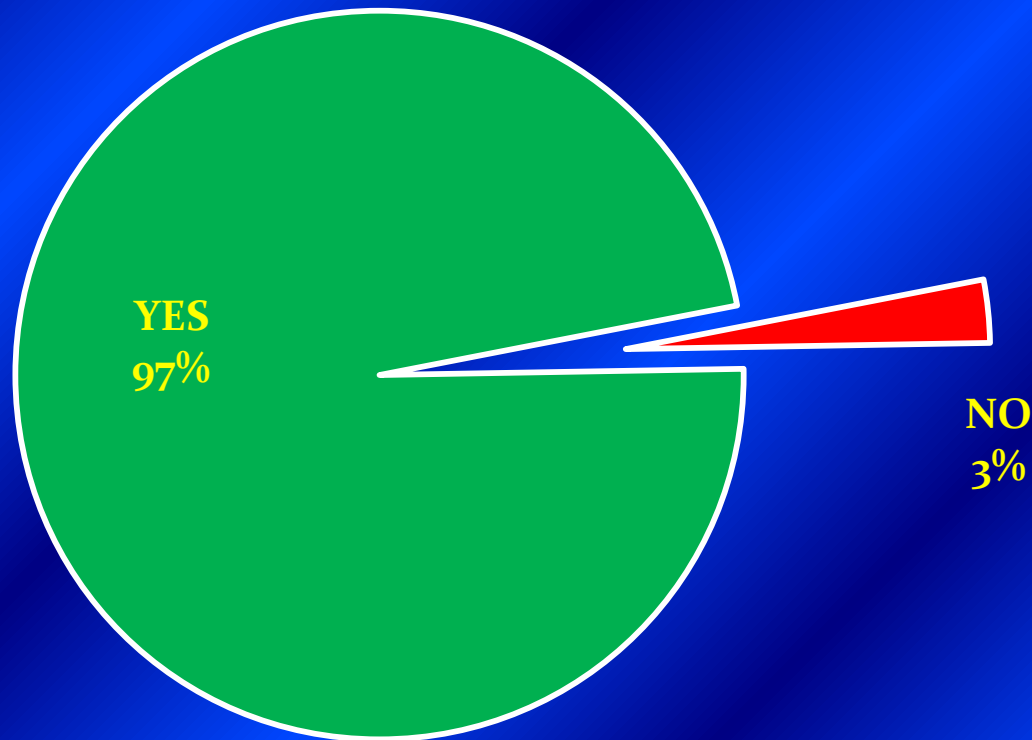




# FORMAL SURVEY QUESTIONS

## REGULATION

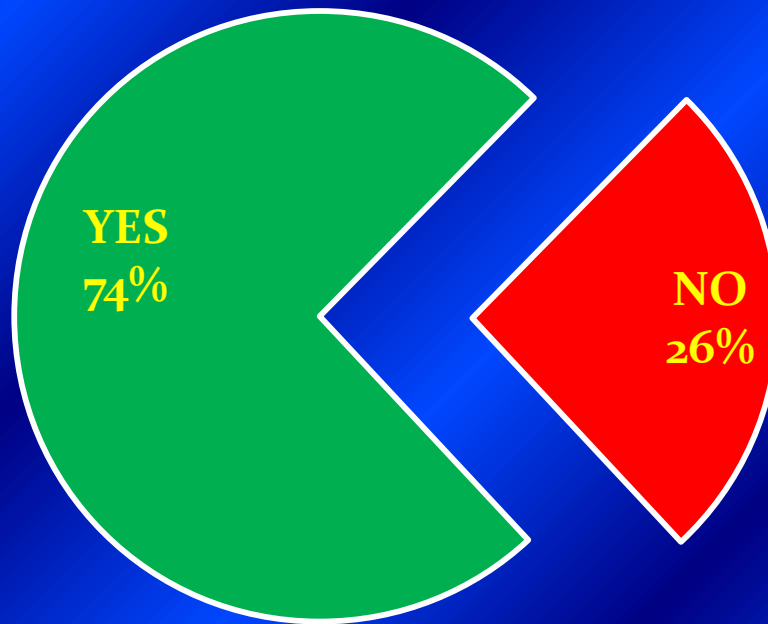
SHOULD ALL COMMUNITIES BE REQUIRED  
TO HAVE FLOODPLAIN REGULATIONS?



# FORMAL SURVEY QUESTIONS

## REGULATION

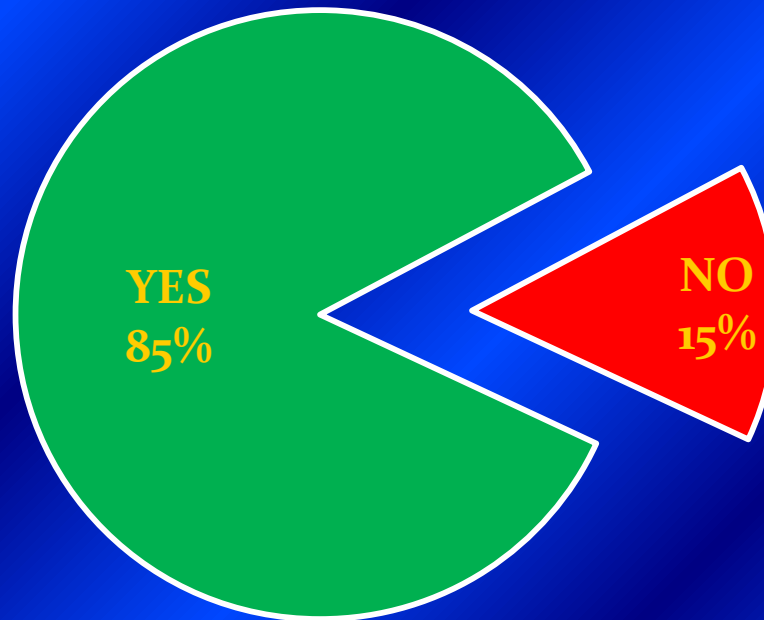
**PENALTIES OR FINES FOR COMMUNITIES  
THAT ALLOW “RISKY” DEVELOPMENT?**



# FORMAL SURVEY QUESTIONS

## REGULATION

**REQUIRED ELEVATION OR DEMOLITION FOR  
REPETITIVELY DAMAGED STRUCTURES ?**

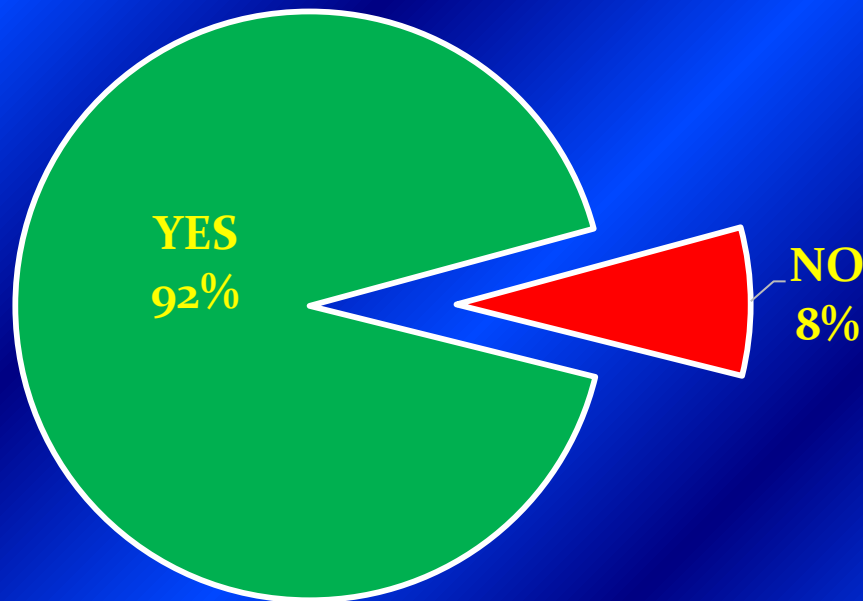




# FORMAL SURVEY QUESTIONS

## REGULATION

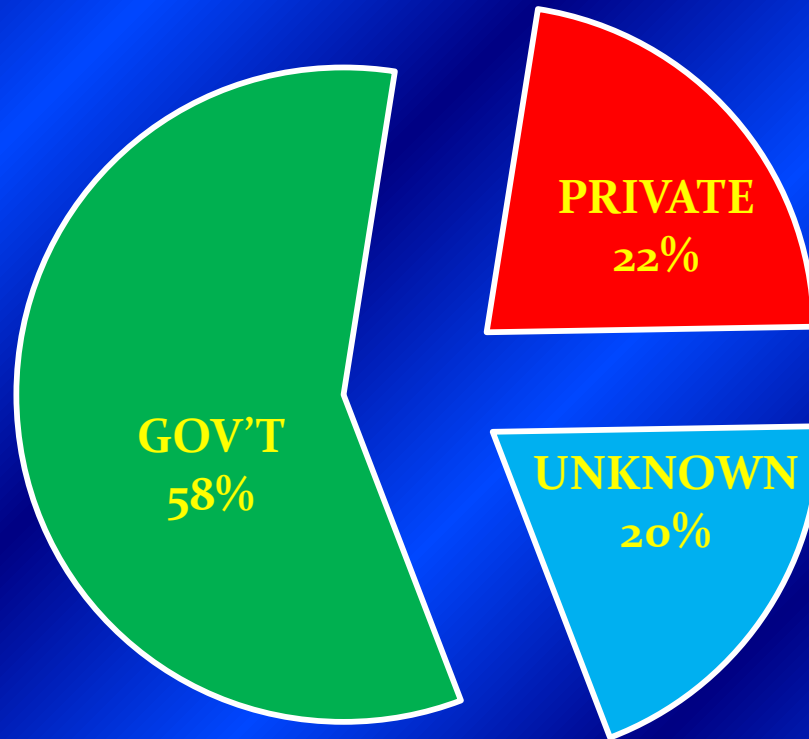
FEDERAL INCENTIVES FOR ABOVE AND  
BEYOND FPM ?



# FORMAL SURVEY QUESTIONS

## LEVEES

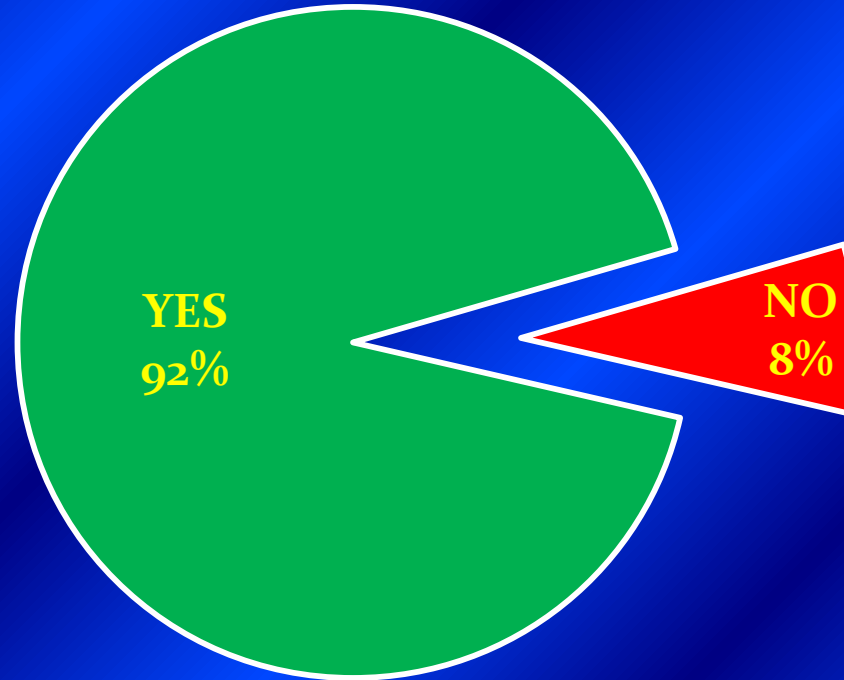
### AUSSIE OWNERSHIP OF LEVEES



# FORMAL SURVEY QUESTIONS

## LEVEES

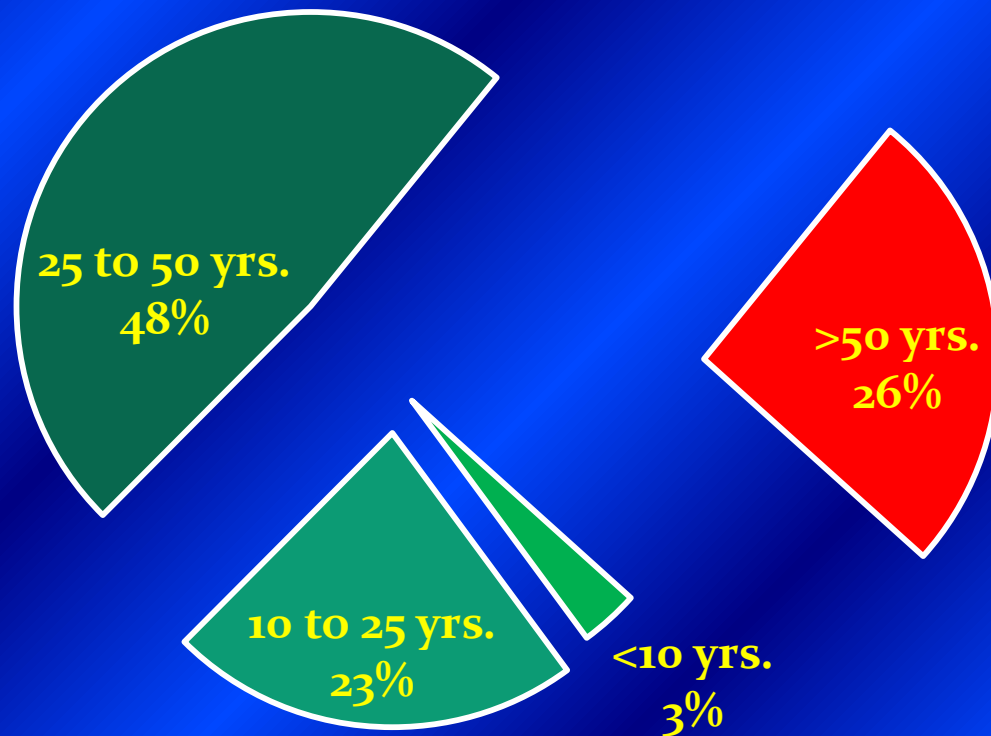
### NATIONAL LEVEE STANDARD



# FORMAL SURVEY QUESTIONS

## LEVEES

### AGE OF LEVEES

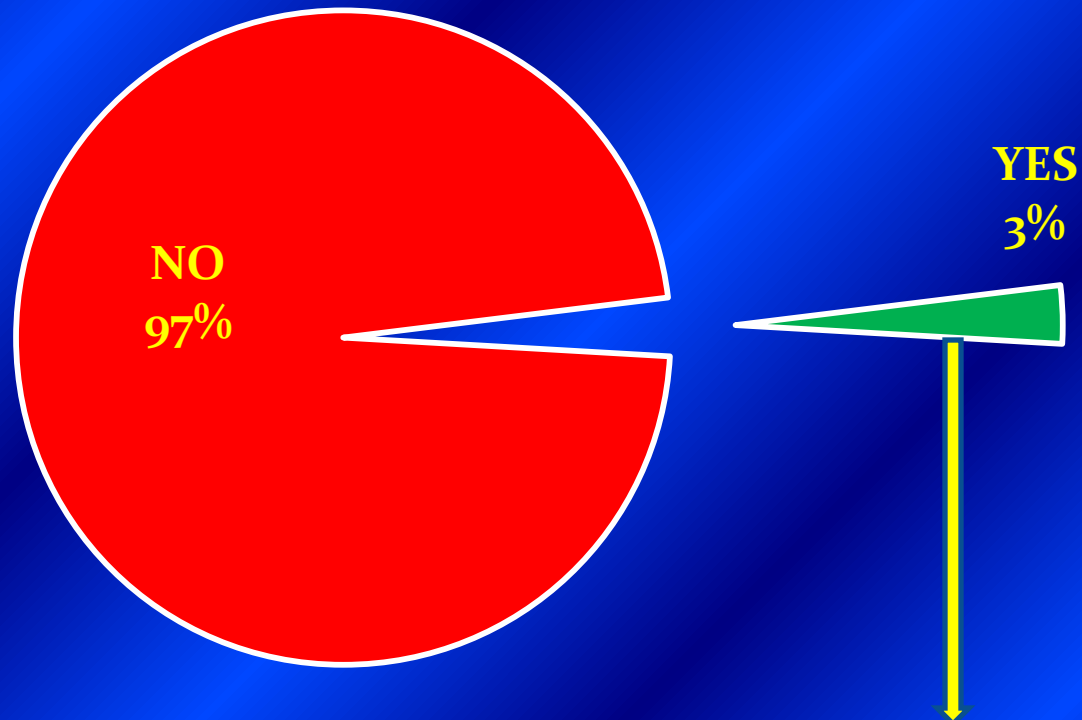




# FORMAL SURVEY QUESTIONS

## LEVEES

RESIDUAL RISK ADEQUATELY CONVEYED?

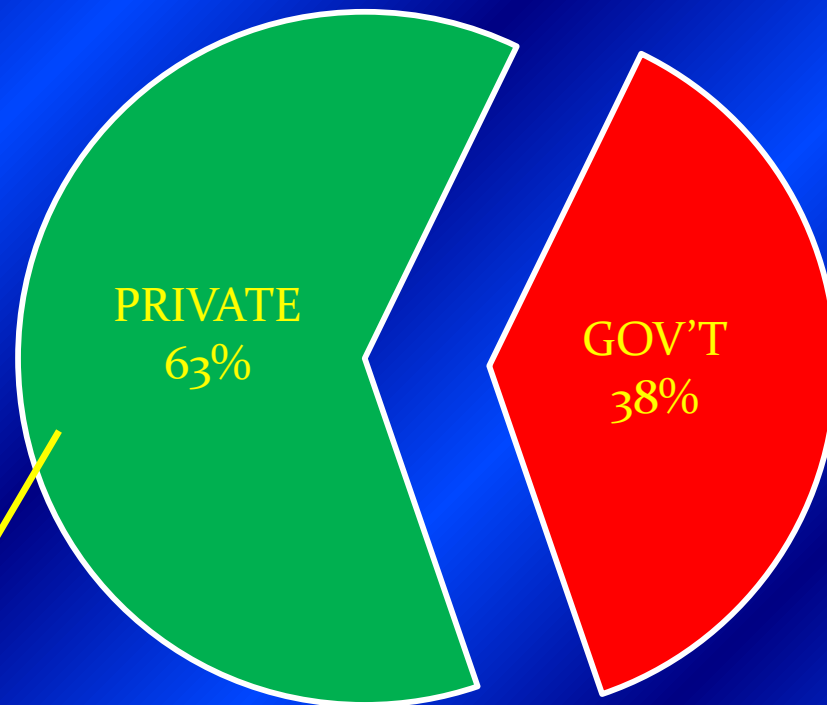


AUS EM BETTER THAN USA!

# FORMAL SURVEY QUESTIONS

## INSURANCE

### FLOOD INSURANCE ADMINISTERED BY

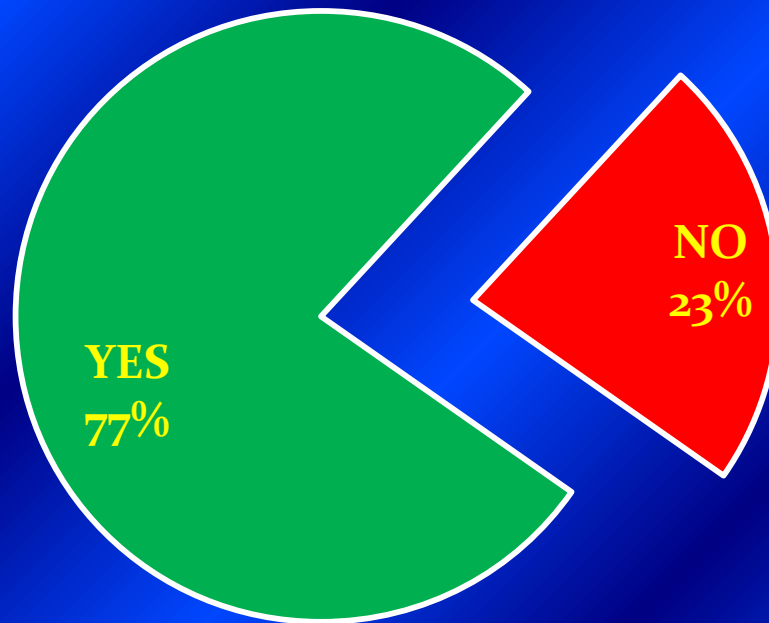


**MONEY SUCKERS!**

# FORMAL SURVEY QUESTIONS

## INSURANCE

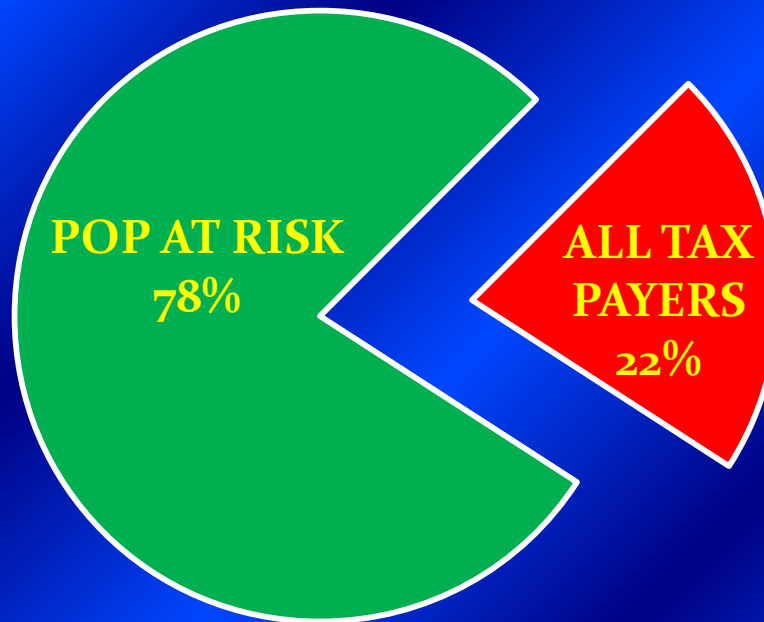
### MANDATORY INSURANCE IN THE FLOODPLAIN



# FORMAL SURVEY QUESTIONS

## INSURANCE

### RESPONSIBILITY OF FLOOD INSURANCE COSTS

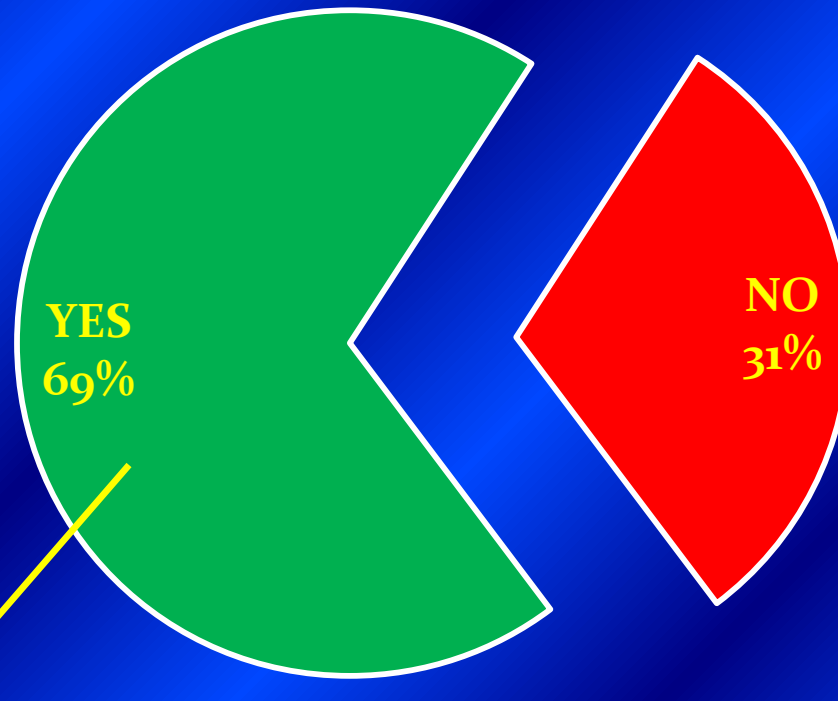




# FORMAL SURVEY QUESTIONS

## POLITICAL

### BUYOUT PROGRAM BY GOVERNMENT?

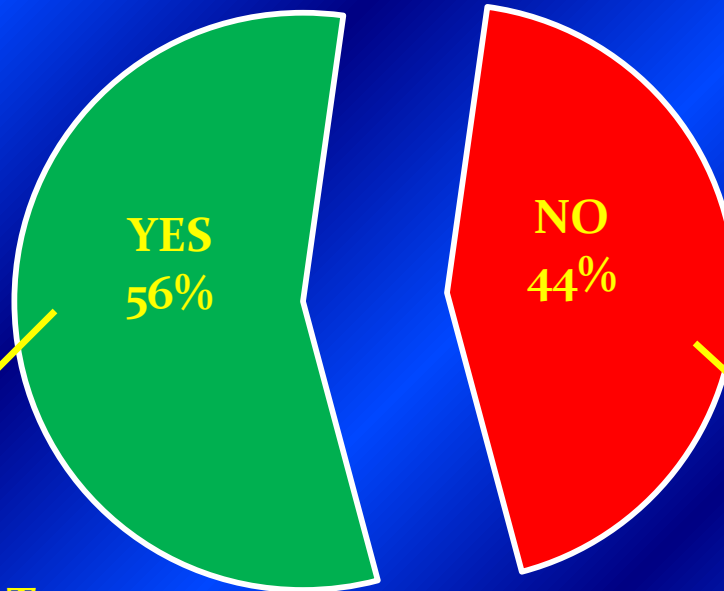


FOR PAST MISTAKES !

# FORMAL SURVEY QUESTIONS

## POLITICAL

**GOV'T SHOULD DENY ASSISTANCE AFTER  
REPETITIVE FLOOD DAMAGES**



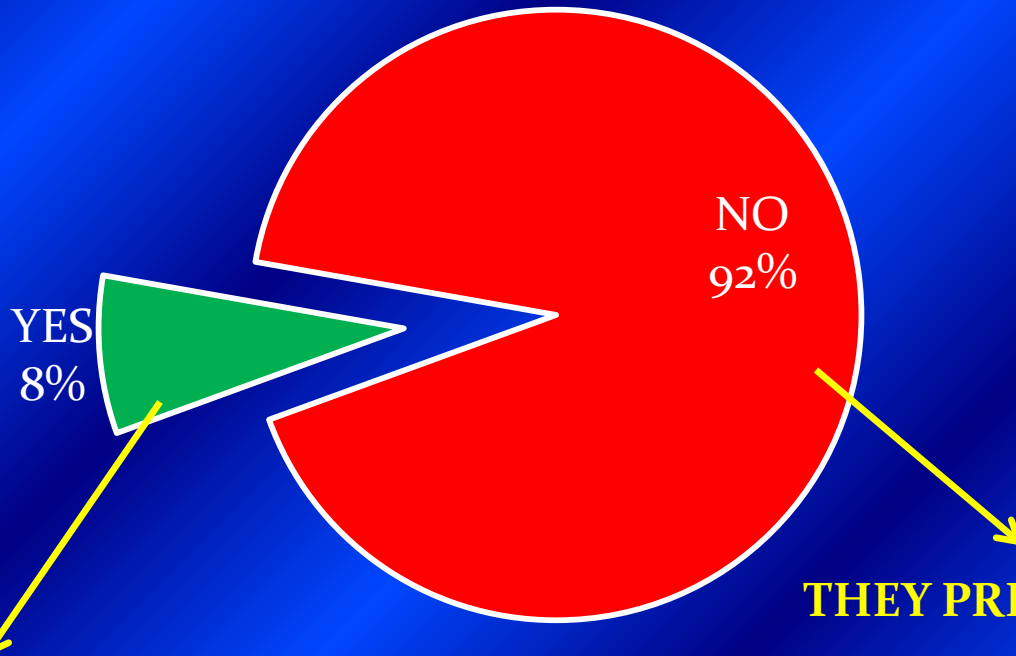
**IF MITIGATION NOT  
COMPLETED**

**LOCALS SHOULD  
MANAGE RISK**

# FORMAL SURVEY QUESTIONS

## POLITICAL

DO POLITICIANS UNDERSTAND FLOODING  
ISSUES?



THEY PRETEND TO!

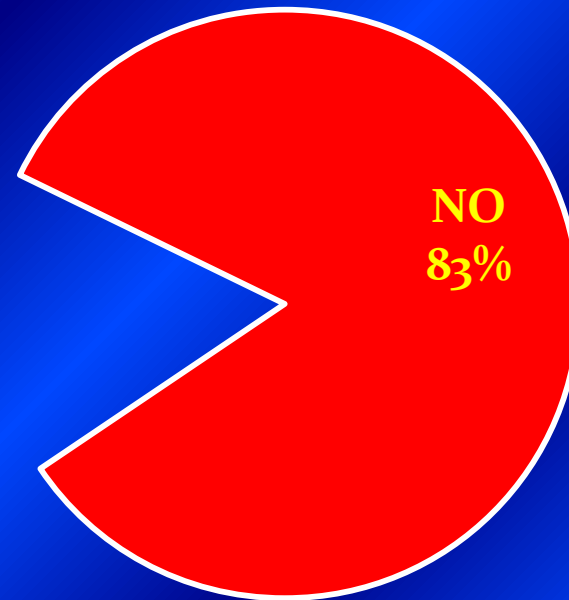

THEY BLOCK GOOD  
FPM LEGISLATION!

IF IT HAS FLOODED RECENTLY !

# FORMAL SURVEY QUESTIONS

## POLITICAL

DO POLITICIANS ACTIVELY ENGAGE IN FPM  
ISSUES?



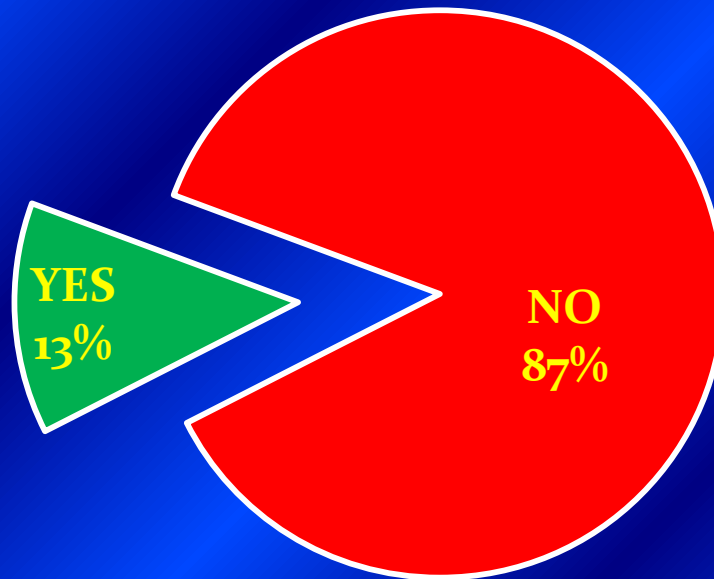
- IN THE WRONG WAY !
- ONLY WHEN IT'S A HOT TOPIC
- AFTER A LONG PERIOD



# FORMAL SURVEY QUESTIONS

## POLITICAL

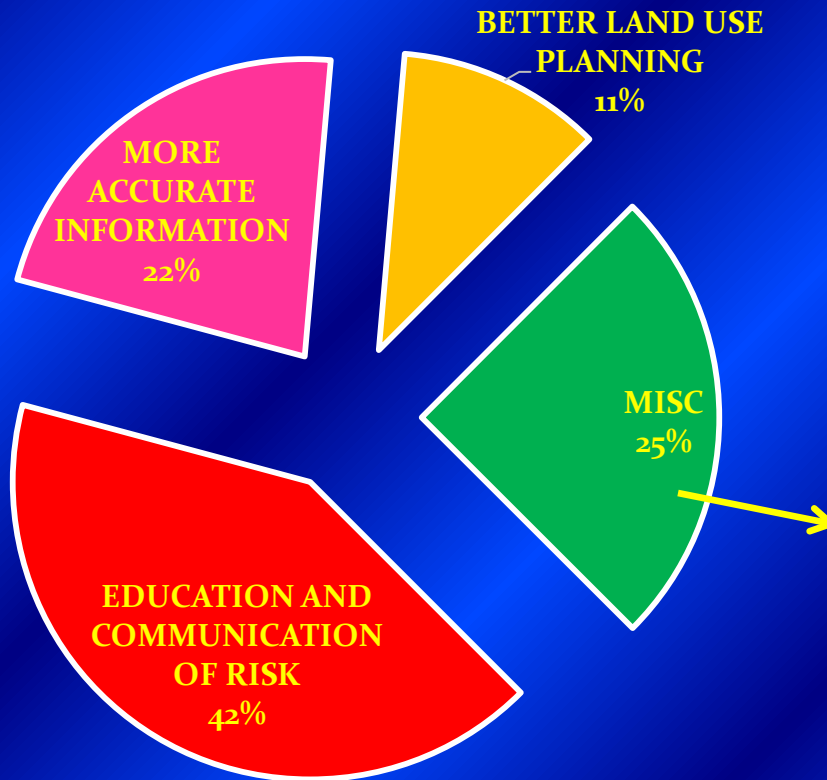
SHOULD POLITICIANS STAY COMPLETELY  
OUT OF MAPPING AND REGULATORY  
PROGRAMS?



# FORMAL SURVEY QUESTIONS

## GENERAL

### ONE ITEM TO VASTLY IMPROVE FPM IN YOUR COMMUNITY



•STOP POLITICAL SUPPORT FOR DEVELOPMENT IN THE FLOODPLAIN

•INCREASED FUNDING FOR BUYOUTS

•NO DEVELOPMENT IN THE 20-YEAR FLOODPLAIN

•RISK BASED MAPPING

•MORE FLOODING TO RAISE AWARENESS!

•FORMATION OF A FMA POLITICAL ACTION COMMITTEE

# VACATION OR WORK?



# EVER VIGILANT!





# EVER VIGILANT!





# EVER VIGILANT!



02/28/2012



# EVER VIGILANT!





# EVER VIGILANT!



# CHEERS!



## NO WORRIES !